















BROWNS FERRY 10 MILE

EVACUATION SECTORS

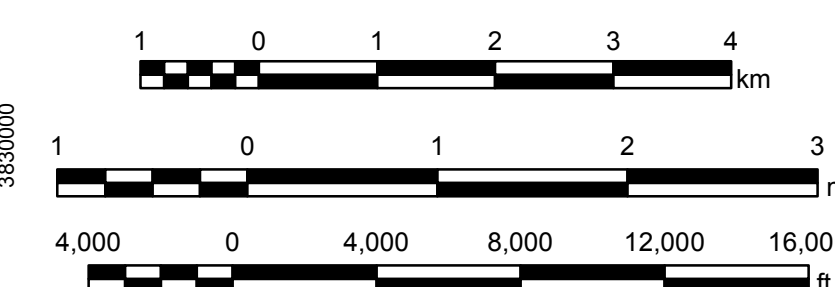
**REP REVISION 8
JULY 2015**

LEGEND

-  Evacuation Sectors
-  PAR Beyond 10 Miles Sectors
-  Interstate
-  State or US Highway
-  Major Roads
-  Other Road or Street
-  Railroad
-  Transmission Line
-  County Boundary
-  School
-  Urban Area
-  Recreation Area
-  Water
-  Stream



SCALE 1:64,000



Projection and 10,000-meter grid,
Zone 16: Universal Transverse Mercator
25,000-foot grid ticks based on
Alabama (West) coordinate system
1983 North American Datum

Produced by Tennessee Valley Authority
in cooperation with
Alabama Emergency Management Agency

BASE REVISION 2015

